

# 9<sup>th</sup> Grade Global History

## Student Atlas

Name:

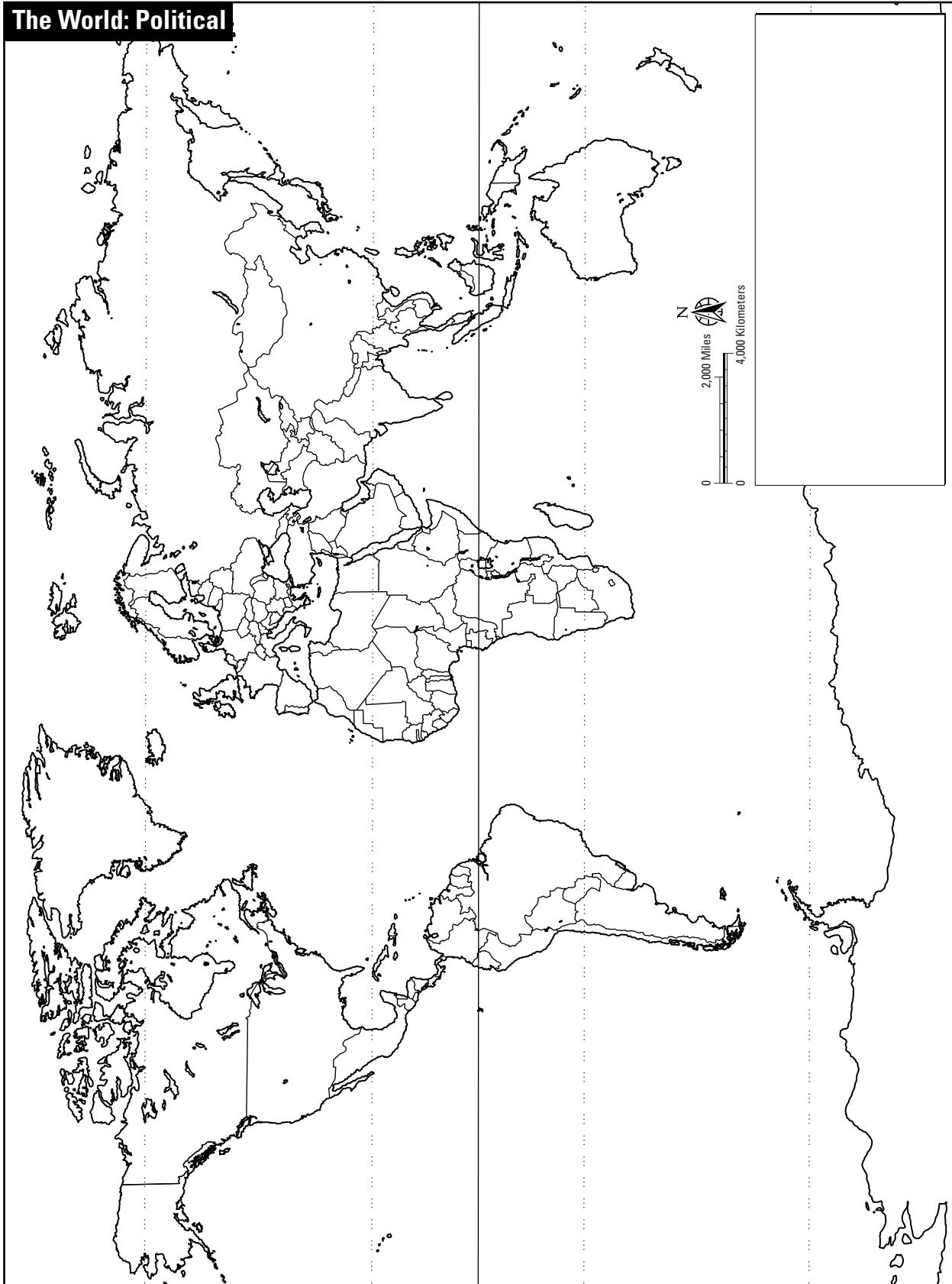
## Labeling Oceans, Continents, and Regions of the World

<u>Oceans and Continents</u>	<u>Regions of the World</u>
Arctic Ocean	Latin America
Atlantic Ocean	Western Europe
Asia	East Asia
Europe	Eastern Europe
Indian Ocean	Middle East*
Africa	North Africa
Pacific Ocean	South Asia
South America	Southeast Asia
Australia	Southwest Asia
Antarctica	Sub-Saharan Africa
	<small>*The Middle East is composed of 2 other regions</small>

Name \_\_\_\_\_

Date \_\_\_\_\_

### The World: Political

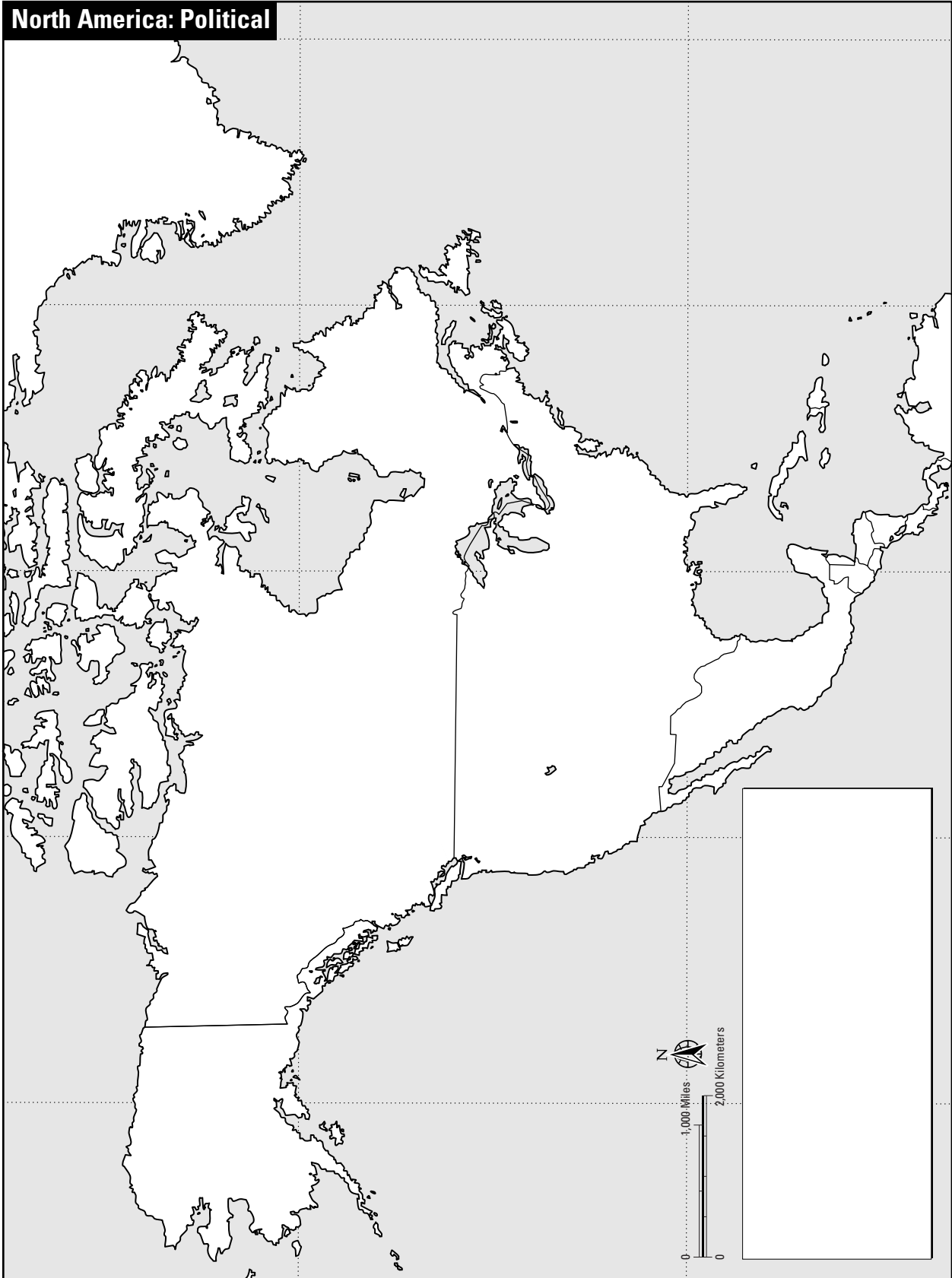


© McDougal Littell Inc. All rights reserved.

Name:

## Labeling Physical and Political Features of Latin America

<u>Political Map- Countries</u>	<u>Physical Map- Features</u>
Argentina	Amazon River
Belize	Andes
Bolivia	Brazilian Rain Forest
Brazil	Cape Horn
Chile	Caribbean Sea
Columbia	Gulf of Mexico
Cuba	Isthmus of Panama
Dominican Republic	Pampas
Ecuador	Straits of Magellan
Guatemala	Yucatan Peninsula
Haiti	
Mexico	
Panama	
Peru	
Venezuela	



**South America: Political**





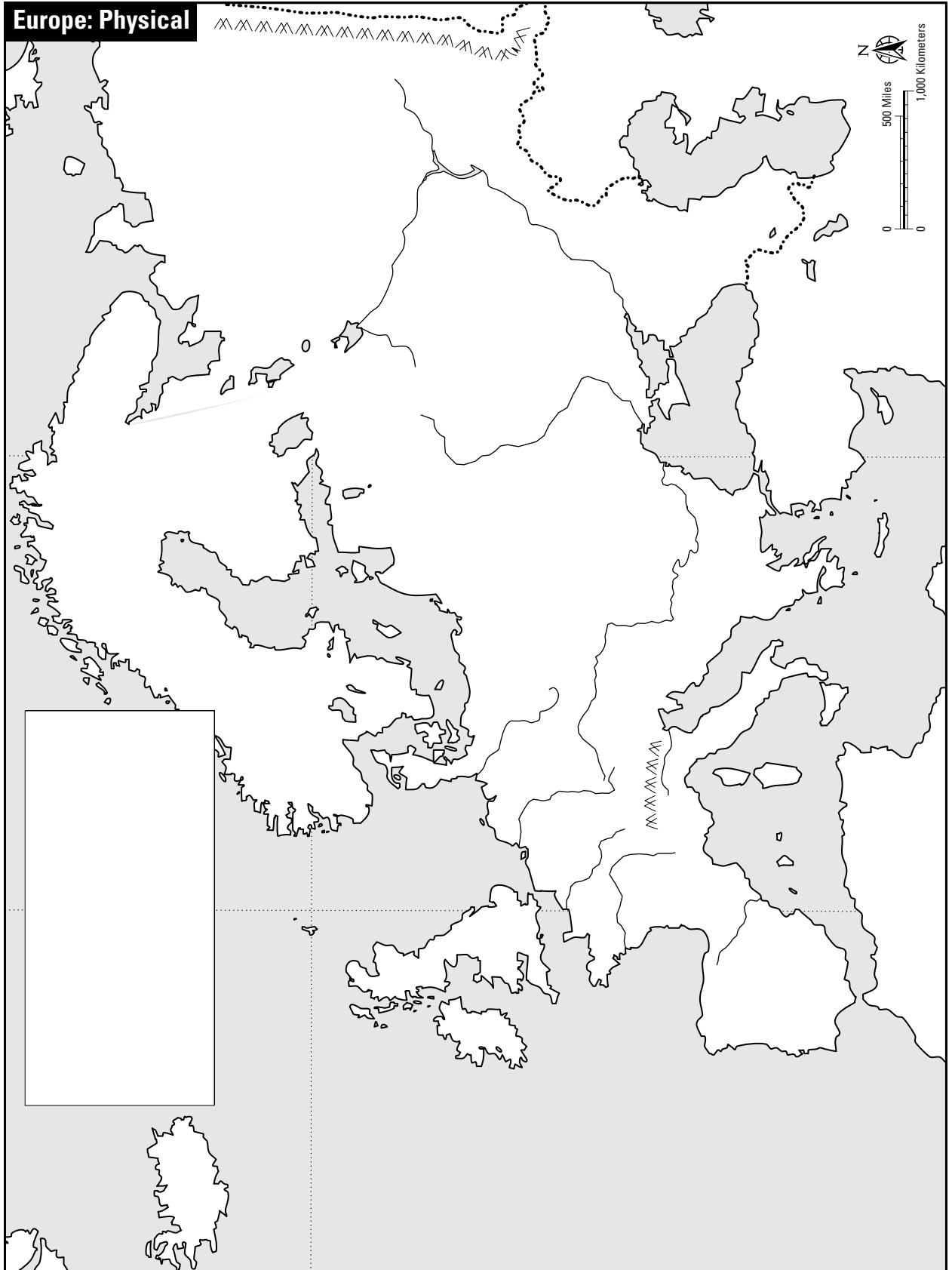
Name:

## Labeling Physical and Political Features of Europe

<u>Political Map- Countries</u>	<u>Physical Map- Features</u>
Austria	Aegean Sea
Denmark	Alps
England	Balkan Peninsula
France	Baltic Sea
Germany	Black Sea
Greece	Caspian Sea
Italy	Danube River
Norway	English Channel
Poland	Iberian Peninsula
Portugal	Mediterranean Sea
Russia	North Sea
Serbia	Pyrenees
Spain	Rhine River
Sweden	Strait of Gibraltar
Switzerland	Ural Mountains





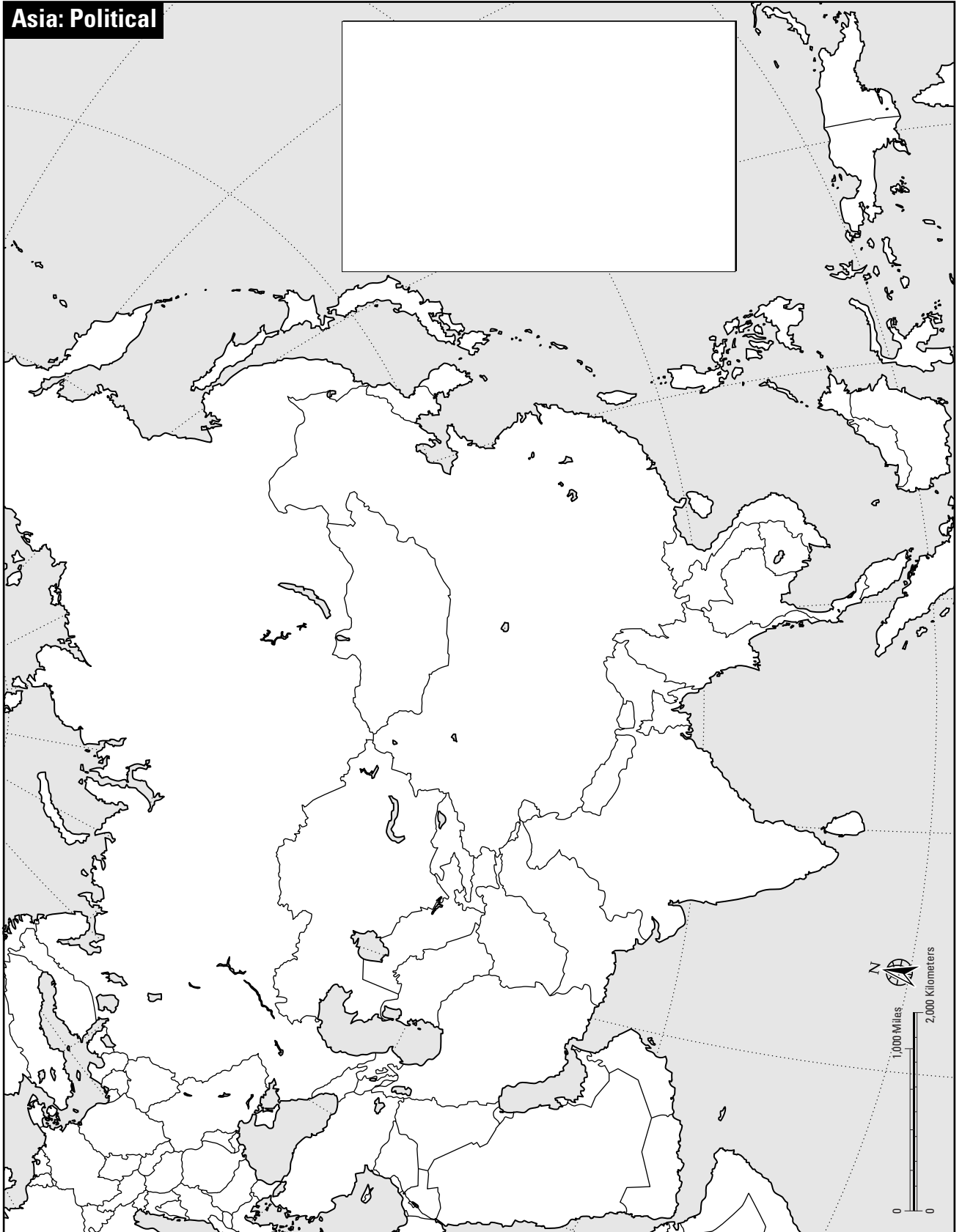


© McDougal Littell Inc. All rights reserved.

Name:

## Labeling Physical and Political Features of Asia

<u>Political Map- Countries</u>	<u>Physical Map- Features</u>
China	Bay of Bengal
Indonesia	Gobi Desert
Japan	Malay Peninsula
Malaysia	Sea of Japan
Mongolia	South China Sea
North Korea	Strait of Malacca
Philippines	Tibetan Plateau
South Korea	Yantze River
Thailand	Yellow Sea
Vietnam	Yellow River
Afghanistan	Arabian Sea
India	Euphrates River
Iran	Ganges River
Iraq	Himalayas
Israel	Hindu Kush Mountains
Lebanon	Indus River
Pakistan	Persian Gulf
Saudi Arabia	Tigris River
Syria	
Turkey	





Name:

## Labeling Physical and Political Features of Africa

<u>Political Map- Countries</u>	<u>Physical Map- Features</u>
Algeria	Atlas Mountains
Congo (Zaire)	Cape of Good Hope
Egypt	Congo Rain Forest
Ethiopia	Congo River
Ghana	Great Rift Valley
Kenya	Gulf of Aden
Liberia	Kalahari Desert
Libya	Lake Chad
Mali	Lake Victoria
Nigeria	Mount Kilimanjaro
Rwanda	Niger River
Somalia	Nile River
South Africa	Nubian Desert
Sudan	Sahara Desert
Zimbabwe	Sinai Peninsula



© McDougal Littell Inc. All rights reserved.

**Africa: Physical**

